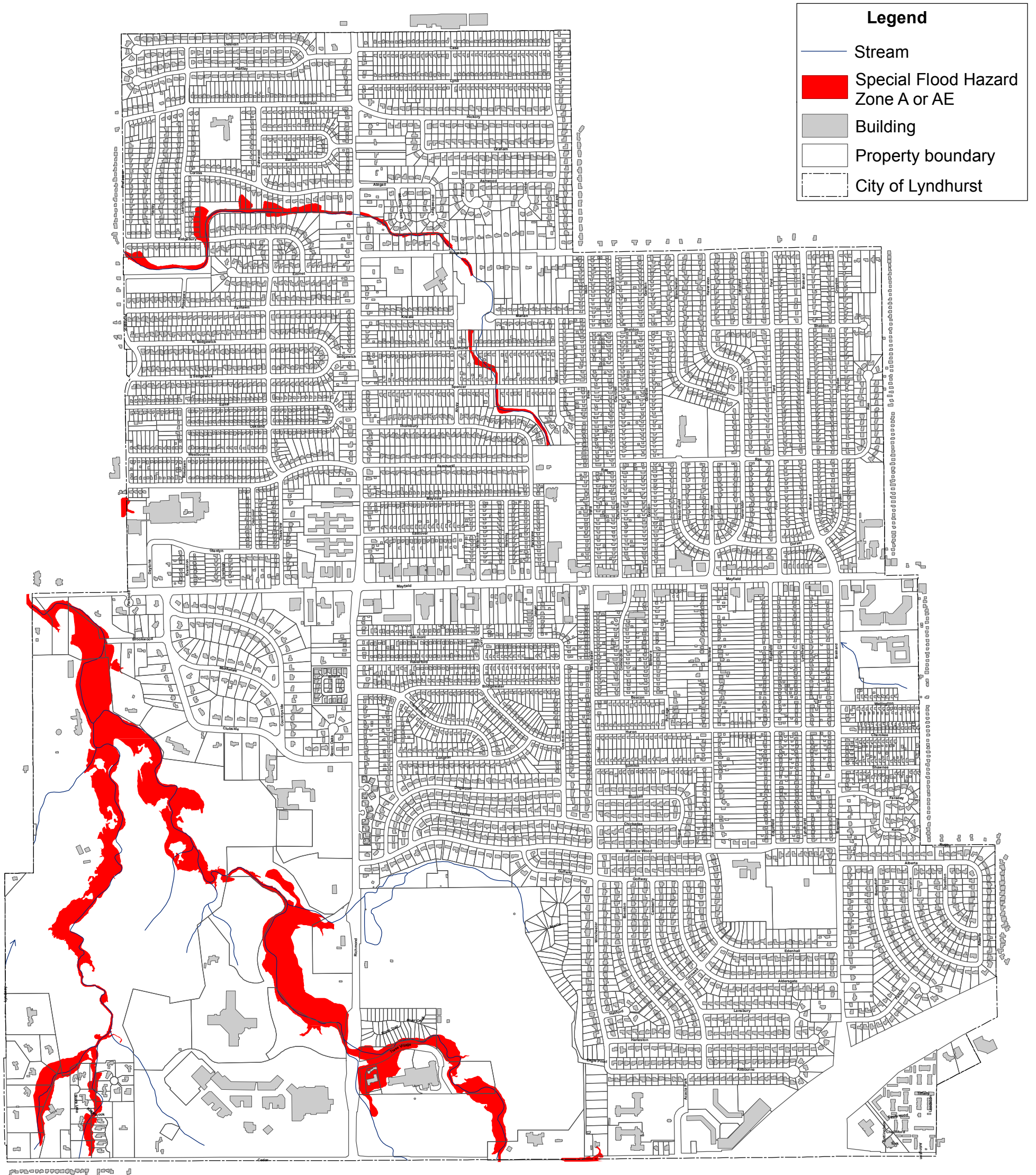







FEMA FLOOD HAZARD AREAS

CITY OF LYNDHURST


CUYAHOGA COUNTY, OHIO



Legend

-  Stream
-  Special Flood Hazard Zone A or AE
-  Building
-  Property boundary
-  City of Lyndhurst

This map is to be used as a guide only, for a specific area, refer to FIRM or City Engineer.



0 600 1,200 Feet

Map Date: Feb. 2014
 Notes: The location points, property lines, Streams, etc. displayed on this exhibit are for representational purposes only. This exhibit is not a map or survey and shall not be used in any way to establish the actual location of entities shown. Chagrin Valley Engineering, Ltd. (CVE) cannot be held liable for any use of this exhibit that requires survey accurate measurements.



CVE CHAGRIN VALLEY ENGINEERING, LTD.
 Creative Engineers. Intelligent Solutions.
www.cvelimited.com